











Pipke Park Wilderness Trail

Presque Isle

"Wisconsin's Last Wilderness"

Up to 2.8 Miles Round-Trip

- | | |
|-----------------------------------------------------------------------------------------------------|-----------------------------------------------------------------------------------------------------------------|
|  Trail Sign |  Boardwalk |
|  Distance Marker |  Intermittent Creek Crossing |
|  County Highway |  Abandoned Trail |
|  Trail |  Snowmobile Trail |
|  Bridge |  Wetlands |



0 200 400
FEET

This trail is a facility operated and maintained by the Town of Presque Isle through an agreement with the Wisconsin DNR and is open to the public.

YOU ARE
HERE

To Parking Lot and
Heated Pavilion with
Restrooms and Water

SAFETY NOTE
Multi-use bridge has
snowmobile traffic
throughout the winter
months.

